








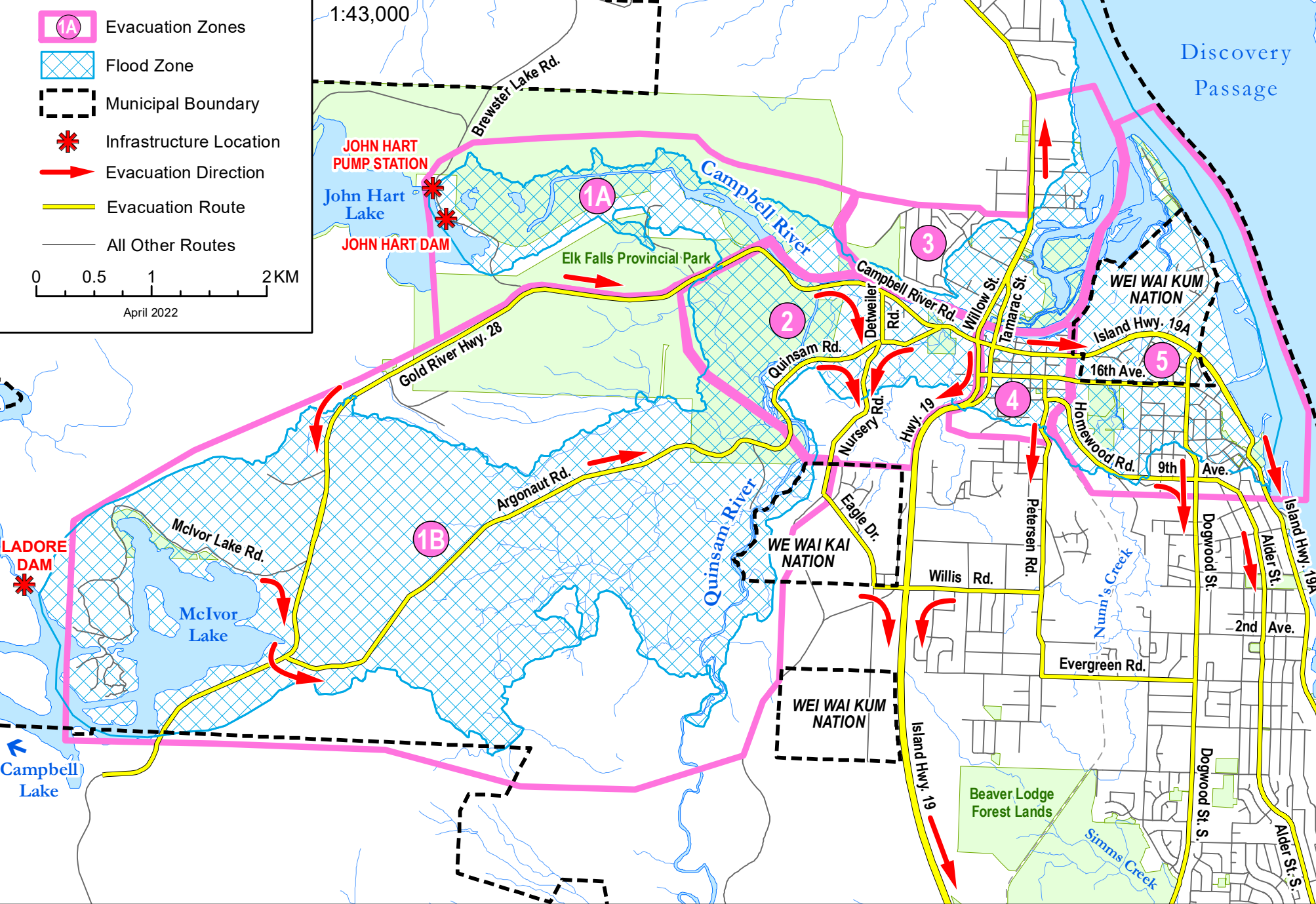
FLOOD EVACUATION ZONES & ROUTES

City of Campbell River

-  Evacuation Zones
-  Flood Zone
-  Municipal Boundary
-  Infrastructure Location
-  Evacuation Direction
-  Evacuation Route
-  All Other Routes

0 0.5 1 2 KM

April 2022



N
1:43,000