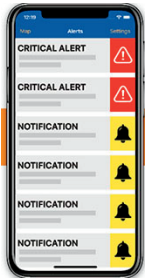


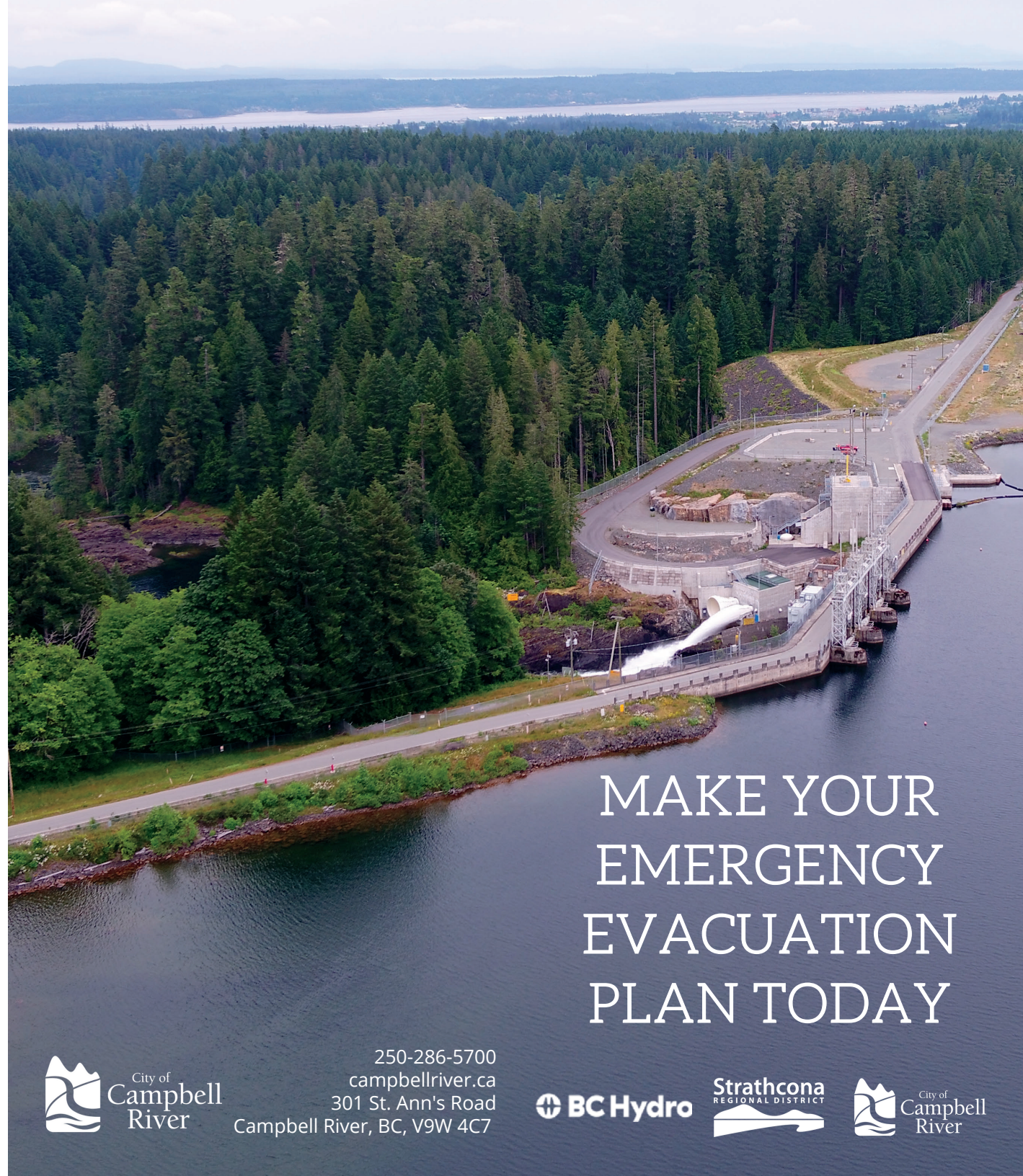
SIGN UP FOR ALERTABLE

See Evacuation Map Inside



Public Alerts

Stay Informed



MAKE YOUR EMERGENCY EVACUATION PLAN TODAY



250-286-5700
campbellriver.ca
301 St. Ann's Road
Campbell River, BC, V9W 4C7



Campbell River Flood Risk

The city of Campbell River is located downstream of three hydroelectric dams owned and operated by BC Hydro. BC Hydro regularly conducts risk assessments of these dams as a part of their Dam Safety Program.

The dams are safe; however, severe weather or earthquake events could cause water to release from the dams, flooding parts of the city.

To maintain downstream public safety, BC Hydro has proposed plans for seismic upgrades to the three dams. With the anticipated approvals, upgrades may begin in 2023 and be completed by 2028/2029.



WHERE WOULD FLOODING OCCUR?

The map on the inside of this pamphlet shows the expected flood area in the worst-case scenario, which would be a case where one or more dams in the system fail to release water from the reservoir. The table on the next page shows how much water could arrive (worst case scenario) and how long it would take to arrive.

Flood water levels and arrival times

LOCATION/ZONE	MAX. WATER LEVEL RISE	WATER ARRIVAL TIME
John Hart Generating Station (Zone 1A)	20 metres	20 minutes
Argonaut Road (Zone 1B)	1.5 metres	2 hours, 30 mins
Hwy 19 Bridge (Zones 2, 3 and 4)	11 metres	30 mins
Discovery Harbour Shopping Mall (Zone 5)	4 metres	1 hour, 20 mins
Shoppers Row (Zone 5)	4 metres	1 hour, 40 mins

WHEN SHOULD I EVACUATE?

If there is an earthquake, DO NOT wait for official notice to evacuate. Evacuate immediately if you feel shaking strong enough to make it difficult to stand, objects fall, or there is any visible damage to structures around you.

IF IT KNOCKS YOU DOWN, GO TO HIGH GROUND!

**Ninisutleʔəns Lamisəns lixsʔalasu qəns
leʔaleχʔikaʔa awinakʷəs qəns ləʔas**

During periods of high flood risk, stay informed by monitoring our social media page and listening to local radio stations. When possible, notifications will be sent to cell phones and landlines using Alertable. Download the free Alertable app to your mobile phone, tablet, computer, or smart speaker.

**Sign up for emergency notifications at
www.srd.ca/alerts-notifications**

Be Prepared!

It is important to have a plan in place for yourself and your family - including pets!

- Know your evacuation routes from home and work (see reverse map).
- Know your designated reception centre.
- Practice your plan! This is especially important for children.
- Keep your plan updated with current contact information etc.
- Learn first aid including CPR (Cardiopulmonary Resuscitation).
- Prepare an emergency kit.

If there is an evacuation order or strong earthquake...

- When instructed to do so, register at a reception centre for aid and to be reunited with family.
- Grab your emergency kit if it is accessible.
- Do NOT return to an unsafe area to retrieve emergency kits or other belongings.
- Use designated evacuation routes.
- Follow instructions from authorities.
- Tune in to local media for updates.



FLOOD EVACUATION ZONES & ROUTES

1A Evacuation Zones

Flood Zone

Municipal Boundary

Infrastructure Location

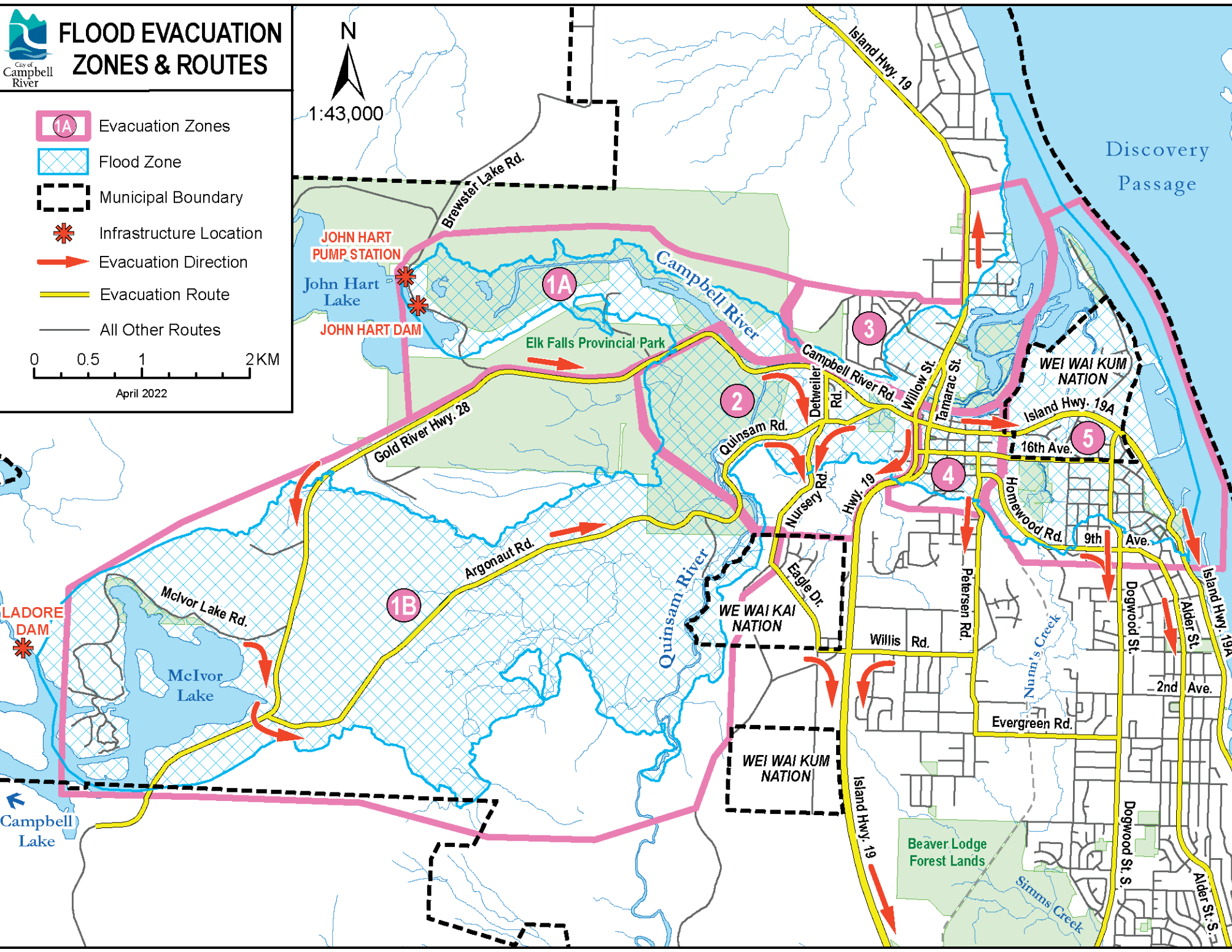
Evacuation Direction

Evacuation Route

All Other Routes

0 0.5 1 2KM

April 2022



WHERE DO I GO?

From the map, find your zone location and follow the directions below.

ZONE 1A

- START** Start on Highway 28 and head northeast to Detweiler Rd.
- Turn right (southbound) onto Detweiler Rd. toward Quinsam Rd.
- Turn right onto Quinsam Rd. and immediately turn left onto Nursery Rd. to Eagle Dr.
- ← Turn left onto Eagle Dr. to Willis Rd.
- ← Turn left onto Willis Rd. to Highway 19.

ZONE 1B

- START** Start on Highway 28 and head south to Argonaut Rd.
- ← Turn left onto Argonaut Rd. and northeast towards Quinsam Rd.
- Turn right onto Quinsam Rd. and immediately turn left onto Nursery Rd. to Eagle Dr.
- ← Turn left onto Eagle Dr. to Willis Rd.
- ← Turn left onto Willis Rd. to Highway 19.

ZONE 2

- START** Head towards Detweiler or Quinsam Rd.
- Turn onto Nursery Rd. to Eagle Dr.
- ← Turn left onto Eagle Dr. to Willis Rd.
- ← Turn left onto Willis Rd. to Highway 19.

ZONE 3

- This zone will evacuate northbound on Highway 19.
- Traffic should not be permitted to cross southbound on Highway 19.

ZONE 4

- This zone will evacuate westbound on Highway 19A starting at Maple St. to Highway 19.
- Traffic can also be evacuated westbound on 16th Ave to Highway 19.
- Traffic can be routed southbound on Petersen Rd. to westbound Willis Rd. to Highway 19 or alternately eastbound on Homewood to 9th Ave. to Dogwood St.

ZONE 5

- This zone will evacuate eastbound on Highway 19 at Maple St.
- Eastbound on 16 Ave at Maple St. to southbound Dogwood Street.
- Eastbound on Homewood Rd. / 9th Ave to southbound Dogwood S.
- Southbound on Cedar St. to Shoppers Row/Highway 19 South.



ALERTABLE
SIGN UP
COMMUNITY NOTIFICATIONS
Stay Aware and Plan Ahead

Download on the App Store | GET IT ON Google Play | JUST ASK amazon alexa | works with the Google Assistant

f Alertable | Connect with us on Messenger | #Alertable | Add to Slack

Find detailed maps and more information at campbellriver.ca/emergencies