

GARBAGE COLLECTION ZONES 2024

Total Area of Collection Service = 34.0 Km²
 Number of scheduled stops: 10,198
 Number of actual pickups: 10,849

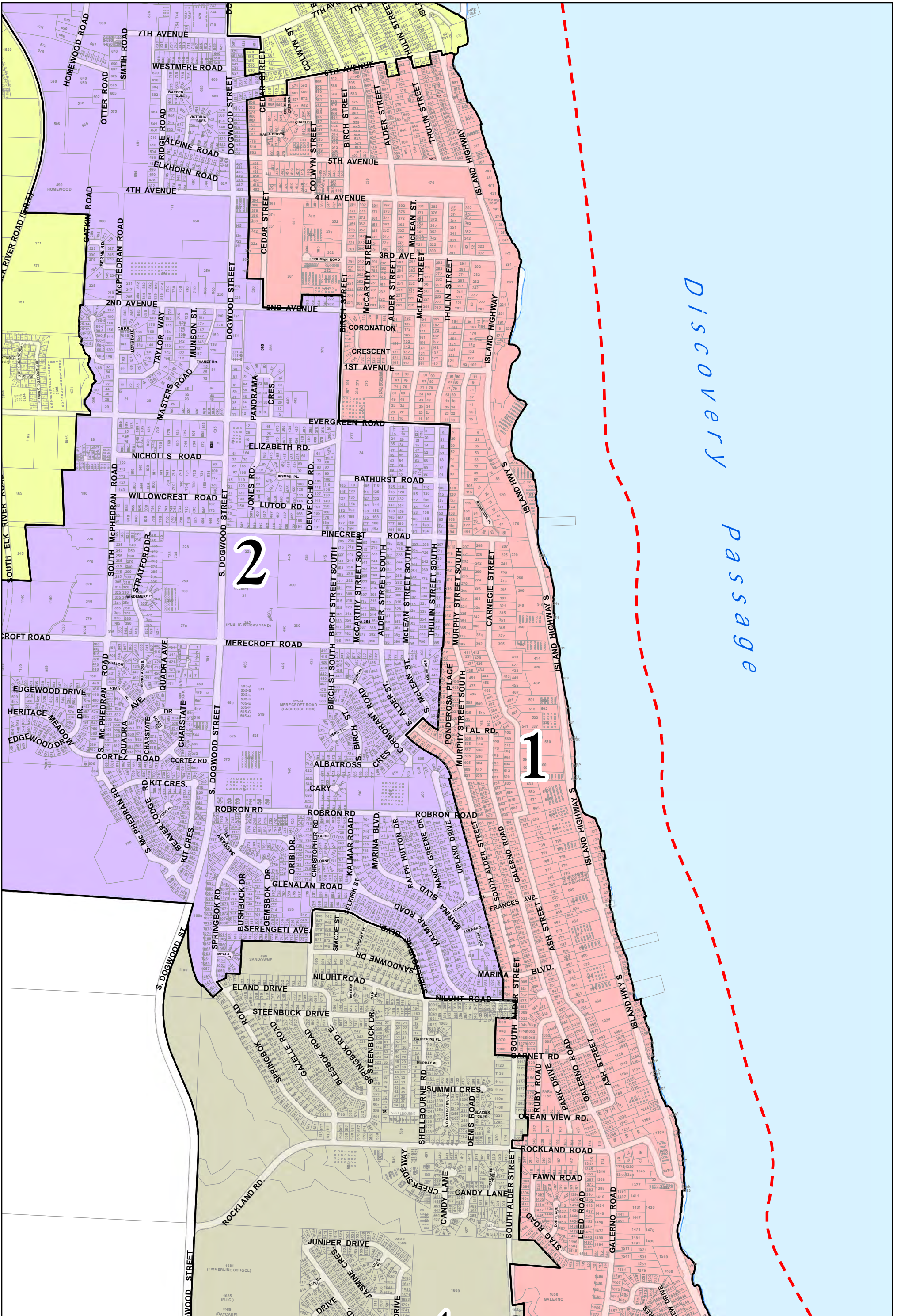
0 250 500 1,000 1,500 2,000
 m

- Zone 1
- Zone 2
- Zone 3
- Zone 4
- Zone 5
- City Boundary

1:40,000
 APR. 8, 2024



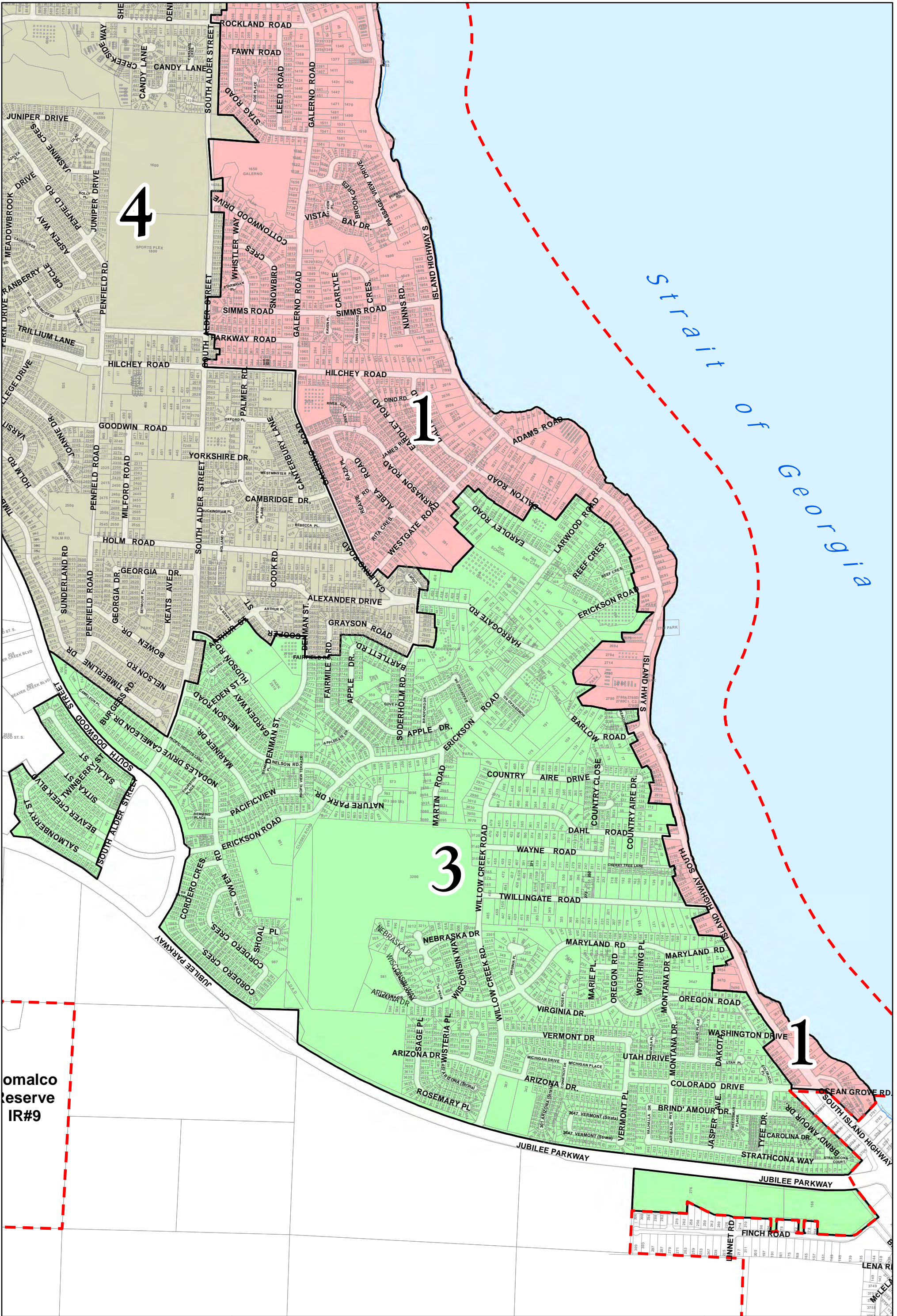
This map indicates subdivision relationship only and should not be used to establish legal lot size or dimensions. This map has been produced using a variety of sources and may not be complete or accurate. The City of Campbell River is not responsible for any errors or omissions.



Discovery Passage

GARBAGE COLLECTION ZONES 2024

- Zone 1
- Zone 3
- Zone 5
- Zone 2
- Zone 4
- City Boundary



Malmo Reserve
IR#9



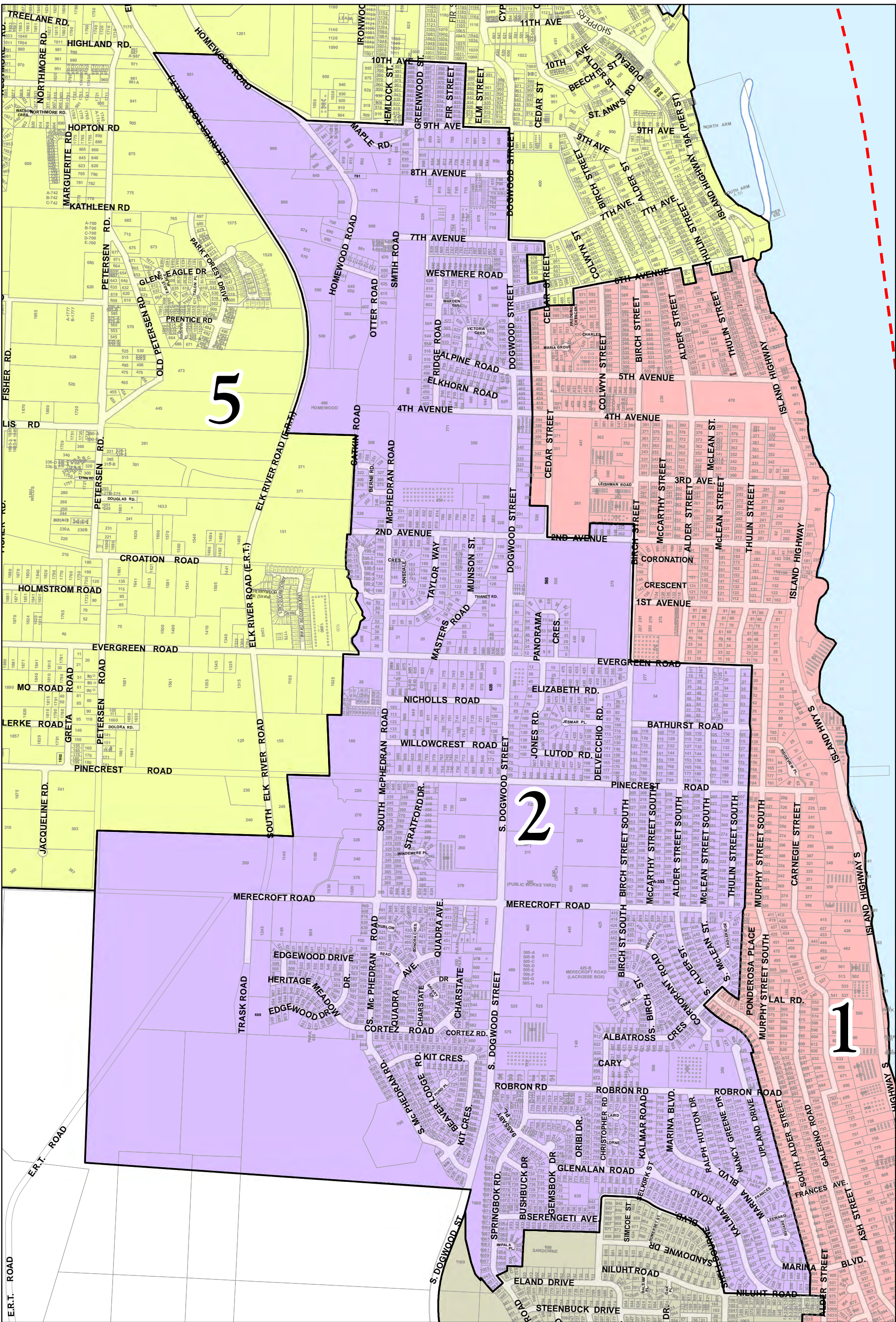
GARBAGE COLLECTION ZONES 2024

- Zone 1
- Zone 3
- Zone 5
- Zone 2
- Zone 4
- City Boundary

N

 1:12,000
 APR. 8, 2024

DATE: APR. 2024
 PROJECTION: UTM ZONE 10
 DATUM: NAD83
 SCALE: SEE LEGEND
 This map indicates subdivision relationship only and should not be used to establish legal lot size or dimensions. This map has been produced using a variety of sources and may not be complete or accurate. The City of Campbell River is not responsible for any errors or omissions.

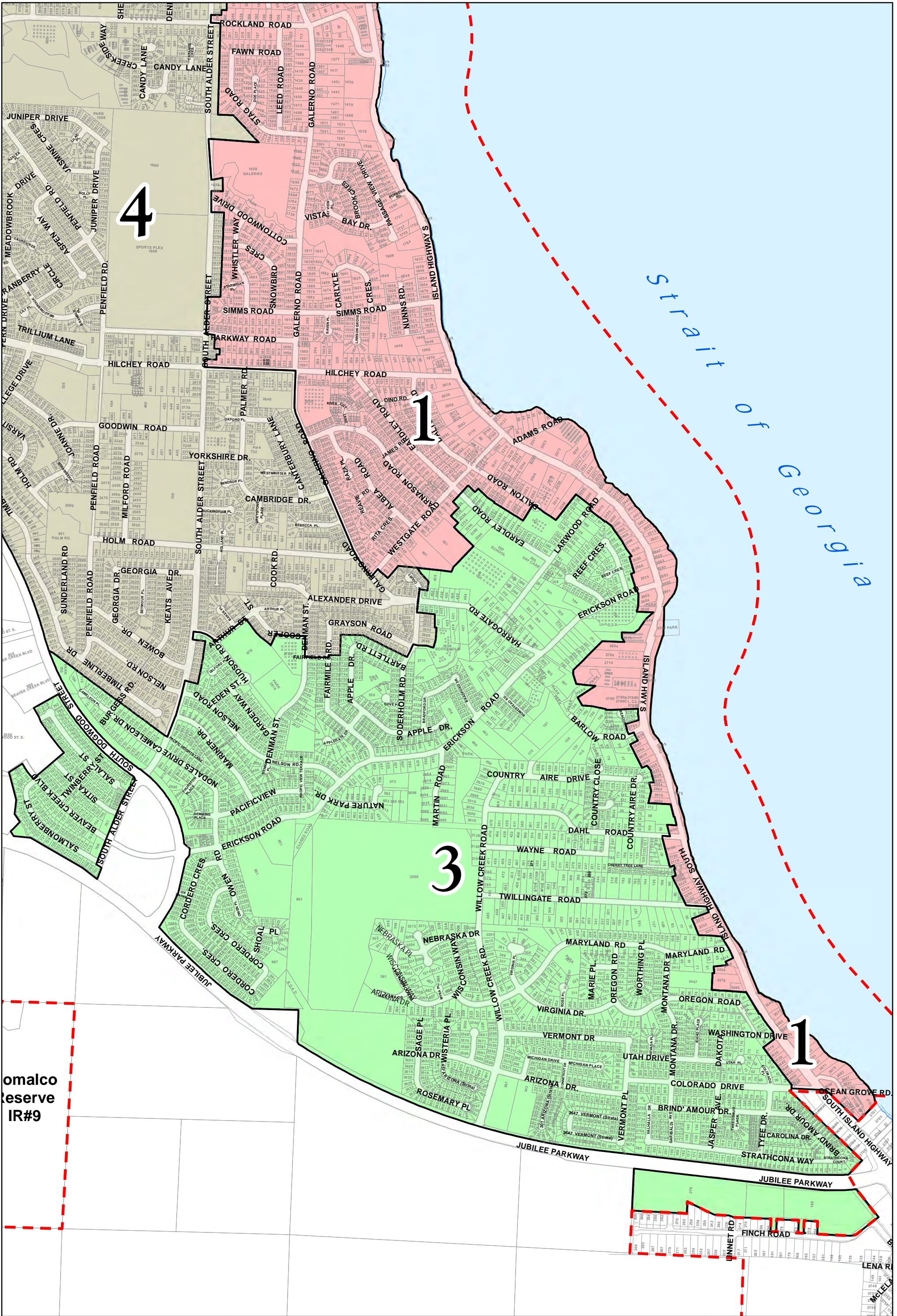


GARBAGE COLLECTION ZONES 2024

- Zone 1
- Zone 3
- Zone 5
- Zone 2
- Zone 4
- City Boundary

N
 1:11,000
 APR. 8, 2024

DATE: APR. 2024
 PROJECTION: UTM ZONE 10
 DATUM: NAD83
 SCALE: SEE LEGEND
 This map indicates subdivision relationship only and should not be used to establish legal lot size or dimensions. This map has been produced using a variety of sources and may not be complete or accurate. The City of Campbell River is not responsible for any errors or omissions.



Malco Reserve IR#9

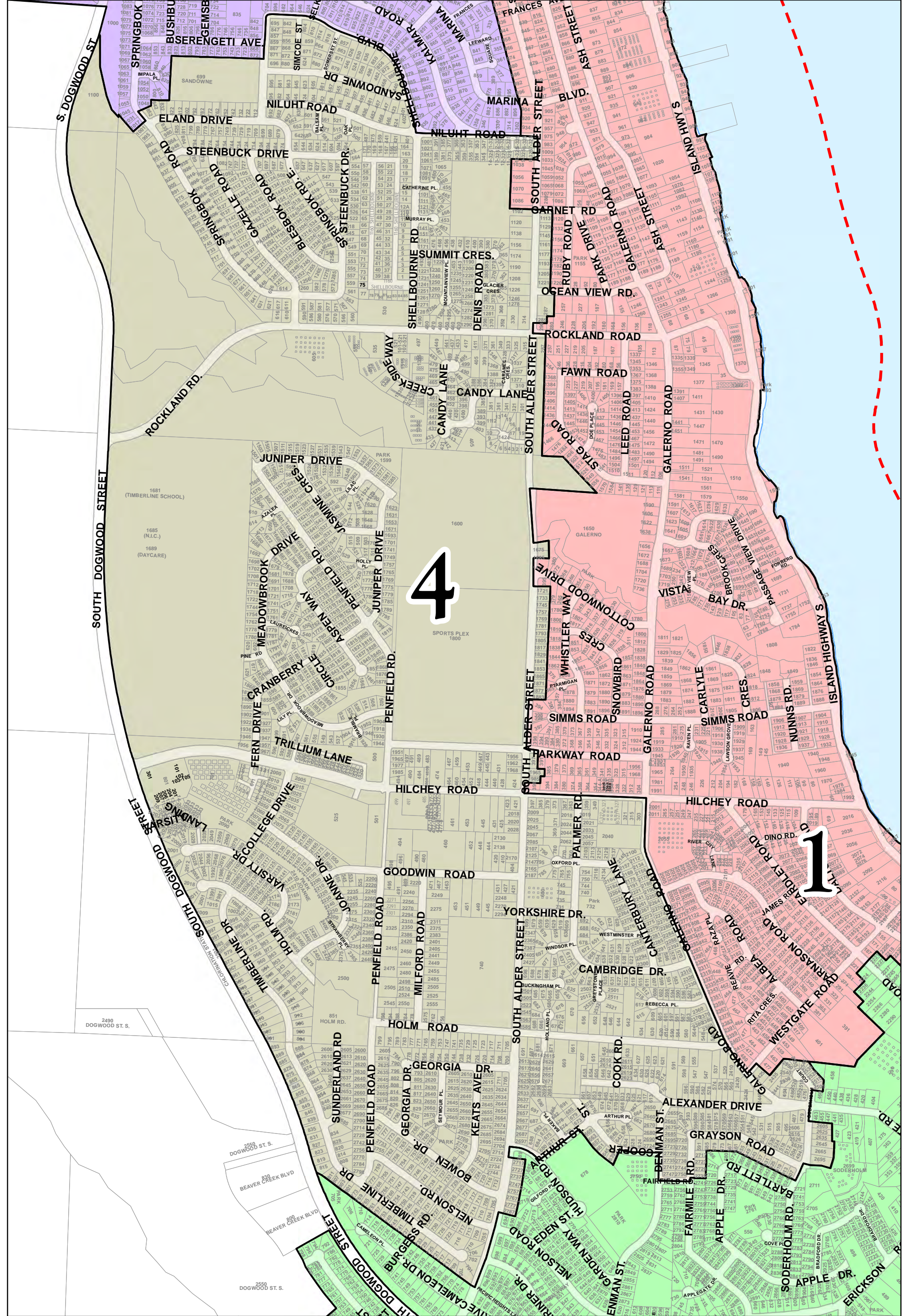


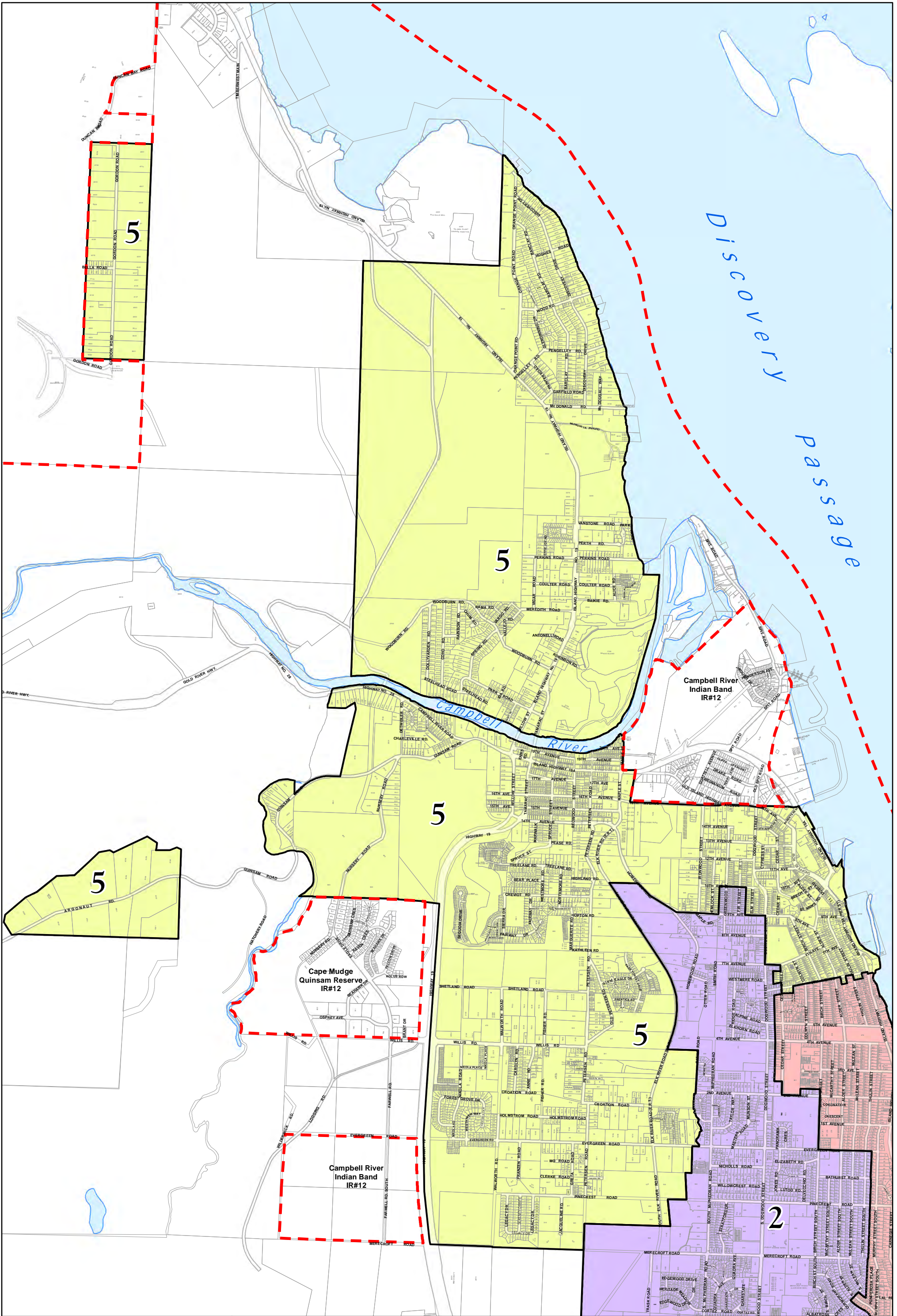
GARBAGE COLLECTION ZONES 2024

- Zone 1
- Zone 3
- Zone 5
- Zone 2
- Zone 4
- City Boundary







N
 1:12,000
 APR. 8, 2024

DATE: APR. 2024
 PROJECTION: UTM ZONE 10
 DATUM: NAD83
 SCALE: SEE LEGEND
 This map indicates subdivision relationship only and should not be used to establish legal lot size or dimensions. This map has been produced using a variety of sources and may not be complete or accurate. The City of Campbell River is not responsible for any errors or omissions.





GARBAGE COLLECTION ZONES 2024

- | | | |
|--|--|---|
|  Zone 1 |  Zone 3 |  Zone 5 |
|  Zone 2 |  Zone 4 |  City Boundary |