

WE'RE GETTING READY—HERE'S WHAT YOU NEED TO KNOW

Sewermain rehabilitation will be starting soon in your area.



Work under this contract consists of rehabilitating four (4) kilometers of existing sanitary sewer mains at various locations throughout the city; see map on page two.

The contractor, Insituform Technologies Ltd., will have equipment onsite installing cured in place pipe (CIPP) lining using trenchless technology. When applicable, this process can save expensive excavation costs and avoid disruption to property as the installation occurs underground between the manholes.

Getting Ready for Construction

Preparation work, such as sewer cleaning, will be completed in June. Construction will commence in July and is anticipated to be complete by September 2021.

Commercial areas:

Most of this work will take place at night between **7:00pm and 6:00am** to avoid impacts to traffic and businesses.

Residential areas:

This work will take place during the day between **7:00am and 7:00pm**.

While the work is being performed, your sanitary sewer connection may be temporarily sealed off. In advance of the work, the contractor, Insituform Technologies Ltd., will notify you directly if there are any disruptions to your service and will be providing you with more specific information and instructions.

Getting Around During Construction

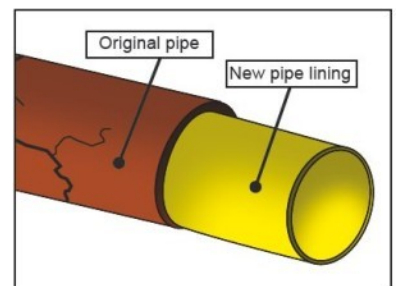
There will be short term traffic disruption during this work, though Insituform Technologies Ltd. will have traffic control in place ensuring safe passage for vehicles and pedestrians around the work zone at all times.

Staying Up to Date

Further information about this project is available at www.campbellriver.ca or contact the project team at:

E-mail: capitalprojects@campbellriver.ca or Phone: 250-286-5700


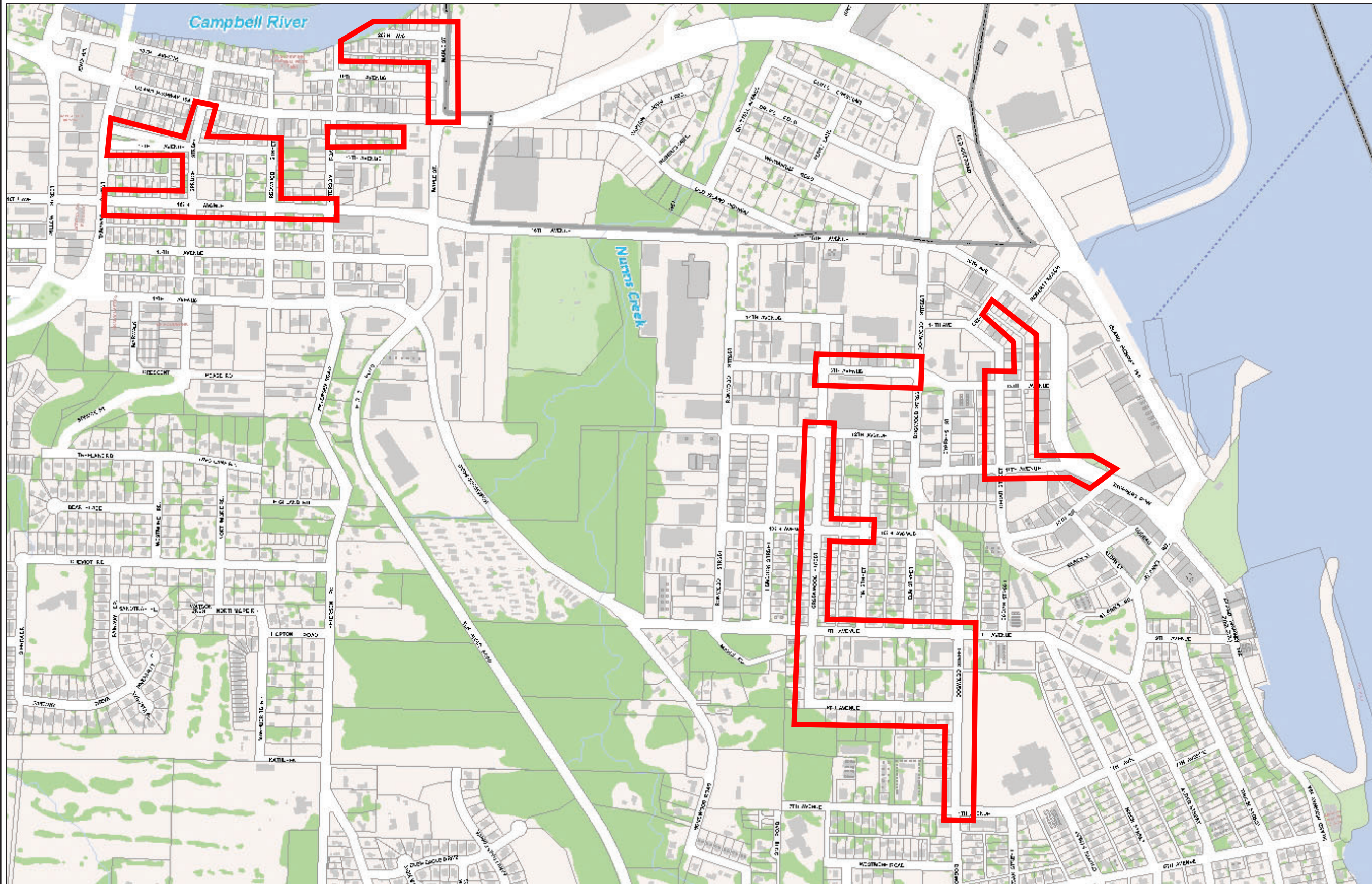
Thank you for your patience as we complete this Capital Project.



2021 SEWER MAIN RENEWALS

Legend

Internal Property Parcels



NAD_1983_UTM_Zone_10N

1: 8,000



This map is a user generated static output from an Internet mapping site and is for reference only. Data layers that appear on this map may or may not be accurate, current, or otherwise reliable.

THIS MAP IS NOT TO BE USED FOR NAVIGATION

Notes