





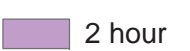




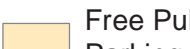
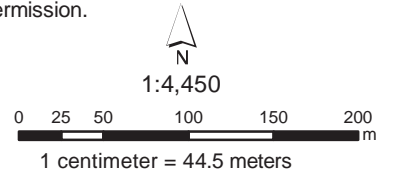


Downtown Campbell River Free Public Parking

- | | | |
|---|--------------------|---|
|  | Taxi Station | Parking Time Limit |
|  | Motorcycle Parking |  30 mins |
|  | Bus |  1 hour |
|  | Disabled Parking |  2 hour |
|  | Loading Zones |  4 hour |
|  | Parks |  No Time Limit |
| | |  Free Public Parking |

Under the Traffic & Highways Regulation Bylaw there is a 48 hour limit on all lots and street parking unless by permit or permission.



NOTE: This map is intended for general reference purposes only, and must not in any way be interpreted to be legal nor be used to establish legal lot sizes or dimensions. Legal information or descriptions must be obtained from the City of Campbell River.
301 St. Ann's Road, Campbell River, British Columbia, Canada V9W 4C7

MAP UPDATED: MAR 2019

C:\GIS\Engineering\Confidential\CorpAndProtective\ DowntownParking.mxd



48 Hour Parking Max
No Commercial Vehicles Over 5,500kg GVW
90 General
Temporary Parking
Lot Pending Re-development (Gravel)

Free Public Parking
Tye Plaza
518 General / 7 Disabled

Visitor Info, Spirit Square
40 General / 2 Disabled

City / Coast Marina
2 hr Parking
No Parking 10pm to 6am
46 General / 1 Disabled

Robert Ostler Park
No Restrictions Oct 1 to May 31
2 hr parking June 1 to Sept 30
along West side of lot.
2 hr parking year round on East side of lot.
84 General / 4 Disabled

Enterprise Building
6 General

City Hall
8 General

Maritime Heritage Centre / Fishing Pier
140 General / 6 Disabled

Parking Stalls	#of Stalls
Off-Street	1137
On-Street	506
TOTAL	1643